







**Volunteer Directions with GPS to:  
Dearborn Mine Locations and Blocks**

REF	OVERALL MILES	INCR. MILES	TULIP	INSTRUCTION	DECR. MILES
1	0.00			Intersection of Jawbone Canyon Road & Kelso Valley Road (Straight)	4.90
2	0.05	0.05		Dearborn Mine West ATC +35° 22' 39.87" -118° 13' 1.60"	4.85
3	0.10	0.05		Dearborn Mine West STC +35° 22' 39.90" -118° 13' 6.35"	4.80
4	0.40	0.30		Dearborn Mine East FF, Control Team Staff "Runway Bravo" on Right +35° 22' 38.05" -118° 13' 25.99", Past Gate	4.50
5	1.40	1.00		+35° 21' 47.58" -118° 13' 43.40" "Chain" HAM on Right	3.50
6	1.80	0.40		+35° 21' 33.54" -118° 13' 58.71" "Sprocket" HAM on Left	3.10
7	2.10	0.30		+35° 21' 34.60" -118° 14' 16.80" "Sprocket Bravo" on both sides	2.80

NEXT INSTRUCTION	1.10
------------------	------

High Desert Trails Rally

**Volunteer Directions with GPS to:  
Dearborn Mine Locations and Blocks**

REF	OVERALL MILES	INCR. MILES	TULIP	INSTRUCTION	DECR. MILES
8	3.20	1.10		+35° 21' 44.99" -118° 15' 8.93" "Gear" HAM on Left	1.70
9	3.40	0.20		+35° 21' 50.40" -118° 15' 20.41" "Gear Bravo" on Left	1.50
10	4.80	1.40		Dearborn Mine FF, Water X-ing +35° 22' 27.4" -118° 16' 31.0"	0.10
11	4.90	0.10		Dearborn Mine FTC +35° 22' 24.2" -118° 16' 35.6"	0.00

High Desert Trails Rally