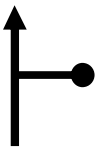




**Volunteer Directions with GPS to:  
Kelso Valley Locations and Blocks**

REF	OVERALL MILES	INCR. MILES	TULIP	INSTRUCTION	DECR. MILES
1	0.00			Straight on Kelso Valley Rd " Piute Mtn -> State HWY 14 ^ "	7.30
2	1.30	1.30		Kelso North End (Jawbone Valley FTC) Brown Sign and SC123 on Left +35° 27' 40.20" -118° 12' 41.70"	6.00
3	1.50	0.20		Jawbone Valley FF on Right +35° 27' 34.26" -118° 12' 52.32"	5.80
4	2.20	0.70		+35° 27' 4.86" -118° 13' 14.97" "Pavement" HAM on Left "No Outlet" sign	5.10
5	2.40	0.20		+35° 27' 2.70" -118° 13' 27.35" "Echo" Ham on Right	4.90
6	2.45	0.05		!!! Blind Left Turn at Top of Big Hill onto dirt	4.85
7	3.70	1.25		+35° 26' 4.71" -118° 13' 54.48" "Saddle" HAM on Right	3.60

NEXT INSTRUCTION	0.30
------------------	------

High Desert Trails Rally

**Volunteer Directions with GPS to:  
Kelso Valley Locations and Blocks**

REF	OVERALL MILES	INCR. MILES	TULIP	INSTRUCTION	DECR. MILES
8	4.00	0.30		+35° 25' 51.60" -118° 13' 52.50" "Saddle Bravo" on Right	3.30
9	5.85	1.85		+35° 24' 18.00" -118° 13' 17.40" "Bullwhip" HAM on Right	1.45
10	6.15	0.30		Chicane	1.15
11	6.40	0.25		+35° 23' 51.90" -118° 13' 11.30" "Bullwhip Bravo" on Right	0.90
12	6.90	0.50		+35° 23' 28.28" -118° 12' 57.45" "Spur" HAM on Left	0.40
13	7.30	0.40		+35° 23' 10.3" -118° 13' 1.1" "Cutoff" on Right	0.00

High Desert Trails Rally