








**Competitor and Service Crew Directions to:
Awards Ceremony at Casey's and Hotel**

**DIST: 43.9 mi PAGE 1
BOGEY: 60 min OF 2**



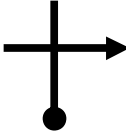


REF	OVERALL MILES	INCR. MILES	TULIP	INSTRUCTION	DECR. MILES
1	0.00			Straight on Jawbone Canyon Road	43.90
2	6.20	6.20		Left onto "CA-14"	37.70
3	30.40	24.20		"Next Right CA-178 East 1/2 mile"	13.50
4	30.90	0.50		Turn Right onto CA-178 East to Ridgecrest	13.00
5	34.34	3.44		"50 MPH"	9.56
6	34.50	0.16		"45 MPH"	9.40
7	34.64	0.14		"35 MPH"	9.26

NEXT INSTRUCTION	0.46
------------------	------

High Desert Trails Rally

**Competitor and Service Crew Directions to:
Awards Ceremony at Casey's and Hotel**

**DIST: 43.9 mi PAGE 2
BOGEY: 60 min OF 2**

REF	OVERALL MILES	INCR. MILES	TULIP	INSTRUCTION	DECR. MILES
8	35.10	0.46		!! "25 MPH" Quiet Zone through Inyokern	8.80
9	35.80	0.70		SAP on CA-178 East (Bridge over CA-395)	8.10
10	43.20	7.40		Right onto "China Lake Blvd"	0.70
11	43.60	0.40		Casey's Steaks and Barbeque on Right AWARDS CEREMONY!!!!	0.30
12	43.90	0.30		SpringHill Suites	0.00

High Desert Trails Rally