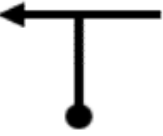
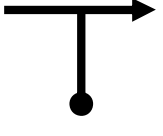
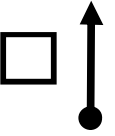
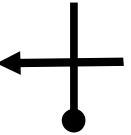





**Jawbone and Dearborn Volunteer Directions to:
Stages (via Jawbone Canyon Road)**

**DIST: 46 mi PAGE 1
BOGEY: 60 min OF 5**


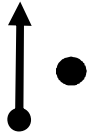





REF	OVERALL MILES	INCR. MILES	TULIP	INSTRUCTION	DECR. MILES
1	0.00			At stop sign, Left out of front entrance from SpringHill Suites onto Snyder	46.00
2	0.10	0.10		Right onto "China Lake Blvd"	45.90
3	0.40	0.30		Casey's Steaks and Barbeque - on Left	45.60
4	0.80	0.40		Left onto "CA-178 West/ W Inyokern Road"	45.20
5	1.06	0.26		"45 MPH"	44.94
6	1.90	0.84		"55 MPH"	44.10
7	2.70	0.80		"65 MPH"	43.30

NEXT INSTRUCTION	3.50
------------------	------

High Desert Trails Rally

**Jawbone and Dearborn Volunteer Directions to:
Stages (via Jawbone Canyon Road)**

**DIST: 46 mi PAGE 2
BOGEY: 60 min OF 5**



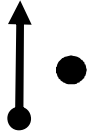
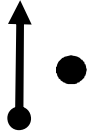
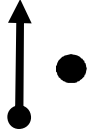

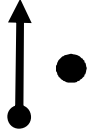
REF	OVERALL MILES	INCR. MILES	TULIP	INSTRUCTION	DECR. MILES
8	6.20	3.50		"Overnighters" RV Campground	39.80
9	7.30	1.10		"55 MPH"	38.70
10	7.80	0.50		Keep Left onto CA-178	38.20
11	8.20	0.40		CA-395	37.80
12	8.60	0.40		"45 MPH"	37.40
13	8.70	0.10		"35 MPH" and 76 Gas on Right - Last chance for fuel!	37.30
14	8.90	0.20		!! "25 MPH" Quiet Zone through Inyokern	37.10

NEXT INSTRUCTION	0.46
------------------	------

High Desert Trails Rally

**Jawbone and Dearborn Volunteer Directions to:
Stages (via Jawbone Canyon Road)**

**DIST: 46 mi PAGE 3
BOGEY: 60 min OF 5**


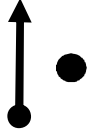
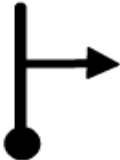
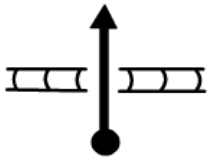

REF	OVERALL MILES	INCR. MILES	TULIP	INSTRUCTION	DECR. MILES
15	9.36	0.46		"35 MPH"	36.64
16	9.50	0.14		"45 MPH"	36.50
17	9.66	0.16		"55 MPH"	36.34
18	9.80	0.14		"60 MPH"	36.20
19	12.90	3.10		"STOP AHEAD"	33.10
20	13.10	0.20		Left at STOP onto CA-14 South/CA-178 West	32.90
21	13.20	0.10		"65 MPH"	32.80

NEXT INSTRUCTION	2.60
------------------	------

High Desert Trails Rally

**Jawbone and Dearborn Volunteer Directions to:
Stages (via Jawbone Canyon Road)**

**DIST: 46 mi PAGE 4
BOGEY: 60 min OF 5**



REF	OVERALL MILES	INCR. MILES	TULIP	INSTRUCTION	DECR. MILES
22	15.80	2.60		Continue Straight on CA-14 South	30.20
23	37.70	21.90		"Jawbone Station"	8.30
24	37.80	0.10		!! Right onto "Jawbone Canyon Road" Jawbone Station and potties on right	8.20
25	37.80	—		"Jawbone Station" - Jawbone and Dearborn Teams Meet HERE	8.20
26	37.80	—		MUST MEET BY 8:15 AM MUST LEAVE BY 8:30 AM	8.20
27	40.60	2.80		Straight on paved past/over beige pipeline	5.40
28	43.90	3.30		!! Right at "County Road Access"	2.10

NEXT INSTRUCTION	0.10
------------------	------

High Desert Trails Rally

**Jawbone and Dearborn Volunteer Directions to:
Stages (via Jawbone Canyon Road)**

**DIST: 46 mi PAGE 5
BOGEY: 60 min OF 5**

REF	OVERALL MILES	INCR. MILES	TULIP	INSTRUCTION	DECR. MILES
29	44.00	0.10		Straight onto dirt	2.00
30	45.90	1.90		Start of Stage 1, 5, and 9 "Jawbone Canyon" - EMT & Control on Right	0.10
31	45.90	—		You must reach this location by 8:50 AM!!!	0.10
32	46.00	0.10		Start Radio on Right	0.00

See next set(s) of specific instructions for:

1) Jawbone Team - use ONLY instructions for Jawbone Canyon Locations and Blocks

2) Dearborn Team - use BOTH sets of instructions: Jawbone then Dearborn

High Desert Trails Rally