

**Kelso and Piute Volunteer Directions to:
Stages (via Kelso Creek/Valley Road)**

**DIST: 61.1 mi PAGE 1
BOGEY: 90 min OF 6**


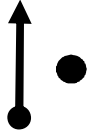


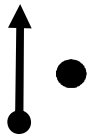
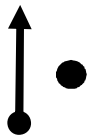
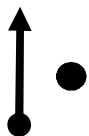
REF	OVERALL MILES	INCR. MILES	TULIP	INSTRUCTION	DECR. MILES
1	0.00			At stop sign, Left out of front entrance from SpringHill Suites onto Snyder	61.10
2	0.10	0.10		Right onto "China Lake Blvd"	61.00
3	0.40	0.30		Casey's Steaks and Barbeque - on Left	60.70
4	0.80	0.40		Left onto "CA-178 West/ W Inyokern Road"	60.30
5	1.06	0.26		"45 MPH"	60.04
6	1.90	0.84		"55 MPH"	59.20
7	2.70	0.80		"65 MPH"	58.40

NEXT INSTRUCTION	3.50
------------------	------

High Desert Trails Rally

**Kelso and Piute Volunteer Directions to:
Stages (via Kelso Creek/Valley Road)**

**DIST: 61.1 mi PAGE 2
BOGEY: 90 min OF 6**



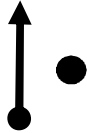
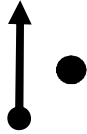
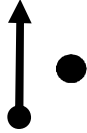

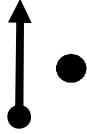
REF	OVERALL MILES	INCR. MILES	TULIP	INSTRUCTION	DECR. MILES
8	6.20	3.50		"Overnighters" RV Campground	54.90
9	7.30	1.10		"55 MPH"	53.80
10	7.80	0.50		Keep Left onto CA-178	53.30
11	8.20	0.40		CA-395	52.90
12	8.60	0.40		"45 MPH"	52.50
13	8.70	0.10		"35 MPH" and 76 Gas on Right - Last chance for fuel!	52.40
14	8.90	0.20		!! "25 MPH" Quiet Zone through Inyokern	52.20

NEXT INSTRUCTION	0.46
------------------	------

High Desert Trails Rally

**Kelso and Piute Volunteer Directions to:
Stages (via Kelso Creek/Valley Road)**

**DIST: 61.1 mi PAGE 3
BOGEY: 90 min OF 6**

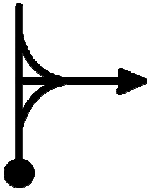
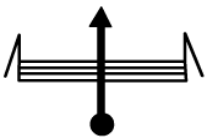




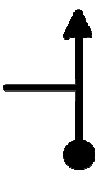
REF	OVERALL MILES	INCR. MILES	TULIP	INSTRUCTION	DECR. MILES
15	9.36	0.46		"35 MPH"	51.74
16	9.50	0.14		"45 MPH"	51.60
17	9.66	0.16		"55 MPH"	51.44
18	9.80	0.14		"60 MPH"	51.30
19	12.90	3.10		"STOP AHEAD"	48.20
20	13.10	0.20		Left at STOP onto CA-14 South/CA-178 West	48.00
21	13.20	0.10		"65 MPH"	47.90

NEXT INSTRUCTION	2.60
------------------	------

High Desert Trails Rally

**Kelso and Piute Volunteer Directions to:
Stages (via Kelso Creek/Valley Road)**

**DIST: 61.1 mi PAGE 4
BOGEY: 90 min OF 6**

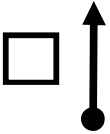



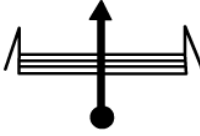
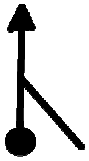
REF	OVERALL MILES	INCR. MILES	TULIP	INSTRUCTION	DECR. MILES
22	15.80	2.60		Turn Right on CA-178 West	45.30
23	15.90	0.10		Cattleguard	45.20
24	16.20	0.30		"60 MPH"	44.90
25	23.40	7.20		"Leaving California Desert Conservation Area" Brown Sign	37.70
26	24.80	1.40		!! "20 MPH" Yellow Sign	36.30
27	35.90	11.10		"Cane Brake Café"	25.20
28	38.70	2.80		"Cap Canyon" on Left	22.40

NEXT INSTRUCTION	3.90
------------------	------

High Desert Trails Rally

**Kelso and Piute Volunteer Directions to:
Stages (via Kelso Creek/Valley Road)**

**DIST: 61.1 mi PAGE 5
BOGEY: 90 min OF 6**




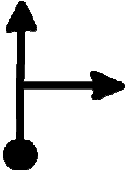
REF	OVERALL MILES	INCR. MILES	TULIP	INSTRUCTION	DECR. MILES
29	42.60	3.90		"Onyx Store" on Left	18.50
32	44.50	1.90		"Sequoia Studios" on Right	16.60
33	44.80	0.30		!!! Turn Left onto "Kelso Creek Road"	16.30
32	45.00	0.20		! "30 MPH" Yellow Sign	16.10
33	48.00	3.00		Cattleguard	13.10
34	49.30	1.30		Intersection "Kelso Creek" & "Kelso Valley" - Kelso and Piute Teams Meet HERE	11.80
35	49.30	—		MUST MEET BY 8:30 AM MUST LEAVE BY 8:45 AM	11.80

NEXT INSTRUCTION	1.40
------------------	------

High Desert Trails Rally

**Kelso and Piute Volunteer Directions to:
Stages (via Kelso Creek/Valley Road)**

**DIST: 61.1 mi PAGE 6
BOGEY: 90 min OF 6**

REF	OVERALL MILES	INCR. MILES	TULIP	INSTRUCTION	DECR. MILES
36	50.70	1.40		! "35 MPH" Yellow Sign	10.40
37	55.50	4.80		"Jawbone Butterbredt Management Area" BLM Brown Sign on Right	5.60
38	60.20	4.70		"SC 103" on Left	0.90
39	61.10	0.90		Intersection of Piute Mountain " Piute Mtn-> State HWY 14 ^ "	0.00

You must reach this location by 9:15 AM!!!

See next set of notes for specific instructions to either:

- 1) Kelso Valley Team OR
- 2) Piute Team

High Desert Trails Rally