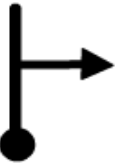

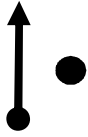




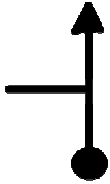

**Volunteer Directions with GPS to:
Piute Mtn/Sageland Locations and Blocks**

REF	OVERALL MILES	INCR. MILES	TULIP	INSTRUCTION	DECR. MILES
1	0.00			Right onto Piute Mountain " Piute Mtn-> State HWY 14 ^ "	9.65
2	0.50	0.50		NEW ATC/STC Piute Mountain (Westbound Stage)	9.15
3	3.10	2.60		Brown Sign on Right	6.55
4	3.65	0.55		"PEAK" HAM (ONLY Westbound stage) +35° 27' 55.4", -118° 14' 34.5"	6.00
5	3.70	0.05		STOP Sageland +35° 27' 55.4", -118° 14' 37.1"	5.95
6	3.95	0.25		FF Sageland 35.46443, -118.24774	5.70
7	4.30	0.35		+35° 27' 46" -118° 15' 12" "Bishop" HAM on Left	5.35

NEXT INSTRUCTION	0.95
------------------	------

High Desert Trails Rally

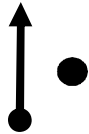



**Volunteer Directions with GPS to:
Piute Mtn/Sageland Locations and Blocks**

REF	OVERALL MILES	INCR. MILES	TULIP	INSTRUCTION	DECR. MILES
8	5.25	0.95		NEW LOCATION!!!! "Sage" HAM on LEFT, 35.46374, -118.26729	4.40
9	6.55	1.30		+35° 27' 22" -118° 16' 41" "Ponderosa" HAM on Left	3.10
10	7.20	0.65		Green & Yellow Sign, SL 15 MPH +35° 26' 56", -118° 17' 14" "Handlebar" Bravo both sides	2.45
11	7.30	0.10		+35° 26' 56" -118° 17' 14" "Handlebar" HAM on Left	2.35
12	7.30	—		Keep Straight, Brown Sign "<- Sorrell Peak Rd ^ Jawbone Cyn Rd 2 1/2 mi"	2.35
13	8.30	1.00		+35° 26' 55" -118° 18' 12" "Fork" HAM on Right	1.35
14	8.30	—		Keep Left at Y "Landers Campground"	1.35

NEXT INSTRUCTION	0.90
------------------	------

High Desert Trails Rally

**Volunteer Directions with GPS to:
Piute Mtn/Sageland Locations and Blocks**

REF	OVERALL MILES	INCR. MILES	TULIP	INSTRUCTION	DECR. MILES
15	9.20	0.90		+35° 26' 41" -118° 19' 04" "Pinecone Bravo" on Left	0.45
16	9.20	—		"Entering Claraville" Stay Straight on County Rd	0.45
17	9.45	0.25		Piute Moutain FF At Gate on Right 35.44468, -118.3235	0.20
18	9.60	0.15		Piute Mountain STOP Sageland STC	0.05
19	9.60	—		+35° 26' 38" -118° 19' 34" "Pinecone" HAM on Left	0.05
20	9.65	0.05		Direct Competitors to bear Right; Turnaround to line up for Sageland: NO ATC!	0.00

High Desert Trails Rally